



# COUNTY OF SAN JOAQUIN

DEPARTMENT OF PUBLIC WORKS  
P.O. BOX 1810-1810 E. HAZELTON AVENUE  
STOCKTON, CALIFORNIA 95201  
(209) 468-3000  
FAX # (209) 468-9324

Permit No: **PS-1600233**  
Date Issued: 02/03/2016  
Start Date: 02/03/2016  
Exp. Date: 02/03/2017  
Project No: PWP7110005  
Quad: NE

## ENCROACHMENT PERMIT

To: EBMUD  
P.O. BOX 228  
STOCKTON, CA 95201

### Encroachment Type:

Traffic Control Devices			
-------------------------	--	--	--

### Location:

LIBERTY RD. AT JACK TONE RD. HEADING EAST TOWARDS CORD RD.

In compliance with your request of **02/03/2016**, permission is hereby granted to do work in County right-of-way as shown on attached application and subject to all the terms, conditions and restrictions written below or printed as general or special provisions on any part of this form. See reverse side and attached sheet, if any.

Trench excavations for service connections will not be permitted within ten feet (10') of pavement centerline unless otherwise approved by the Director. Surface of trench patches shall match in kind and be smooth and even with that of abutting surface. Special attention shall be given to depth of utilities through roadside area in anticipation of future drainage facilities, road profile and/or frontage development. All underground utility facilities are to be established and accurately dimensioned on sketches from surveyed centerline of road right of way, or from right of way (border) lines.

Permittee shall call the Department of Public Works, Field Engineering Division (Permit Inspections) at (209)953-7421 at least forty-eight hours prior to beginning any work within the County right of way. All work performed under this permit shall conform to the rules and regulations pertaining to safety established by the California Division of Industrial Safety and Cal-OSHA.

The jobsite shall be kept in a safe condition at all times by the daily removal of any excess dirt or debris which might be a hazard to either pedestrian or automobile traffic. All necessary traffic convenience and warning devices and personnel shall be provided, placed and maintained by and at the sole expense of the Permittee in accordance with the latest edition of the CALTRANS Manual of Traffic Control.

After completion of the work permitted herein, all debris, lumber, barricades, or any excess material shall be removed and the jobsite left in a neat workmanlike manner. Immediately following completion of construction permitted herein, Permittee shall fill out and mail notice of completion (see attached post card) provided by Grantor.

### Special Comments:

Traffic Control Per MUTCD\*\*OK FOR SHOULDER CLOSURE ONLY-NO LANE CLOSURES OR ROAD CLOSURES WITHOUT PRIOR AUTHORIZATION  
FROM SAN JOAQUIN COUNTY PUBLIC WORKS\*\*

FORMS: 

SS/WW		
-------	--	--

Est. Permit Fee: \$315.00

WHITE -Permittee  
GOLDENROD -PWD Central File  
YELLOW -Field Inspection  
PINK -Permit Section

KRIS BALAJI, Director  
Department of Public Works

By:   
Permit Section

## ENCROACHMENT PERMIT GENERAL PROVISIONS

13-1

1. This permit is issued under and subject to all laws and ordinances of agencies governing the encroachment herein permitted. See the following references:

### STREETS AND HIGHWAYS CODE

1. Division 1, Chapter 3
2. Division 2, Chapter 2, Section 942
3. Division 2, Chapter 4, Section 1126
4. Division 2, Chapter 5.5 and Chapter 6

SAN JOAQUIN COUNTY ORDINANCES NUMBERED: 324, 441, 648, 662, 672, 695, 700, 860, 892, 3359, and 3675.

2. It is understood and agreed by the Permittee that the performance of any work under this permit shall constitute an acceptance of all the provisions contained herein and failure on the Permittee's part to comply with any provision will be cause for revocation of this permit. Except as otherwise provided for public agencies and franchise holders, this permit is revocable on five days notice.
3. All work shall be done subject to the supervision of and the satisfaction of the grantor. The Permittee shall at all times during the progress of the work keep the County Highway in as neat and clean condition as is possible and upon completion of the work authorized herein, shall leave the County Highway in a thoroughly neat, clean and usable condition.
4. The Permittee also agrees by the acceptance of this permit to properly maintain any encroachment structure placed by the Permittee on any part of the County Highway and to immediately repair any damage to any portion of the highway, which occurs as a result of the maintenance of the said encroachment structure, until such time as the Permittee may be relieved of the responsibility for such maintenance by the County of San Joaquin.
5. The Permittee also agrees by the acceptance of this permit to make, at its own expense, such repairs as may be deemed necessary by the County Department of Public Works.
6. It is further agreed by the Permittee that whenever construction, reconstruction or maintenance work upon the highway is necessary, the installation provided for herein shall, upon request of the County Department of Public Works, be immediately moved or removed by and at the sole expense of the Permittee.
7. No material used for fill or backfill in the construction of the encroachment shall be borrowed or taken from within the County right of way.
8. All work shall be planned and carried out with as little inconvenience as possible to the traveling public. No material shall be stacked within eight feet (8') of the edge of the pavement or traveled way unless otherwise provided herein. Adequate provision shall be made for the protection of the traveling public. Traffic control standards shall be utilized including barricades; approved signs and lights; and flagmen, as required by the particular work in progress.
9. The Permittee, by the acceptance of this permit, shall assume full responsibility for all liability for personal injury or damage to property which may arise out of the work herein permitted or which may arise out of the failure of the part of the Permittee to properly perform the work provided under this permit. In the event any claim of such liability is made against the County of San Joaquin or any department, official or employee thereof, the Permittee shall defend, indemnify, and hold each of them harmless for such claim.
10. All backfill material is to be moistened as necessary and thoroughly compacted with mechanical means. If required by the County Director of Public Works, such backfill shall consist of gravel or crushed rock. The Permittee shall maintain the surface over structures placed hereunder as may be necessary to insure the return of the roadway to a completely stable condition and until relieved of such responsibility by the County Department of Public Works. Wherever a gravel, crushed rock or asphalt surface is removed or damaged in the course of work related to the permitted encroachment, such material shall either be separately stored and replaced in the roadway as nearly as possible in its original state or shall be replaced in kind, and the roadway shall be left in at least as good a condition as it was before the commencement of operations of placing the encroachment structure.
11. Whenever it becomes necessary to secure permission from abutting property owners for the proposed work, such authority must be secured by the Permittee prior to starting work.
12. The current and future safety and convenience of the traveling public shall be given every consideration in the location and methods of construction utilized.
13. The Permittee is responsible for the preservation of survey monuments located within the area of work herein permitted. Prior to the start of construction, survey monuments that potentially may be disturbed shall be located and referenced by a Licensed Land Surveyor, and a Corner Record filed with the County Surveyor. Any Survey Monuments disturbed during the course of construction shall be reestablished by a Licensed Land Surveyor and another Corner Record filed with the County Surveyor. (Land Surveyors' Act Section 8771)
14. Prior to any excavation, the Permittee shall notify USA North (Underground Service Alert of Northern California and Nevada) at 811 or 800-227-2600 forty-eight (48) hours in advance.

# APPLICATION FOR ENCROACHMENT PERMIT

## PLEASE PRINT:

Date November 25, 2015

To: San Joaquin County  
Department of Public Works  
East Bay Municipal Utility District (EBMUD)

(Applicant Name)

1804 W. Main Street

(Mailing Address)

Stockton, CA 95203

(City, State, Zip Code)

209-946-8007

(Area Code - Telephone Number)

## OFFICE USE ONLY

JOB # 110005 REF # \_\_\_\_\_  
APN \_\_\_\_\_ CR # \_\_\_\_\_  
EXP. DATE 2-3-17  
VALID 2-3-16 TO 2-3-17 DRIVEWAYS:  
STREET Various \* \_\_\_\_\_  
AREA Lockeford QUAD NE \* \_\_\_\_\_  
TYPE TCP \* \_\_\_\_\_  
FORMS SS/WW  
NOTES \_\_\_\_\_

Sketch (Detailed plans may be submitted) See attached plans

The undersigned hereby applies for permission to excavate, construct and/or otherwise encroach on County Highway Right-of-Way on the various side of various approximately various feet/mile various of \_\_\_\_\_, \_\_\_\_\_, by performing the following work (description of work):

East Bay Municipal Utility District (EBMUD) operates a 72-inch raw water transmission pipeline from Clay Station Road to Cord Road, terminating at the EBMUD Mokelumne Aqueducts. On a periodic and/or emergency basis, EBMUD will perform operations and maintenance, inspections and monitoring of pipeline appurtenances such as valves. EBMUD staff will need access to vaults and other appurtenances along various roads and road shoulders.

Work will commence on or about various for approximately 1 hour - 5 days days.

I, the undersigned, certify that I am the owner of the respective property, or am qualified to represent the owner and agree to do the work described above in accordance with the rules and regulations of San Joaquin County and subject to inspection and approval.




Maintenance Supervisor

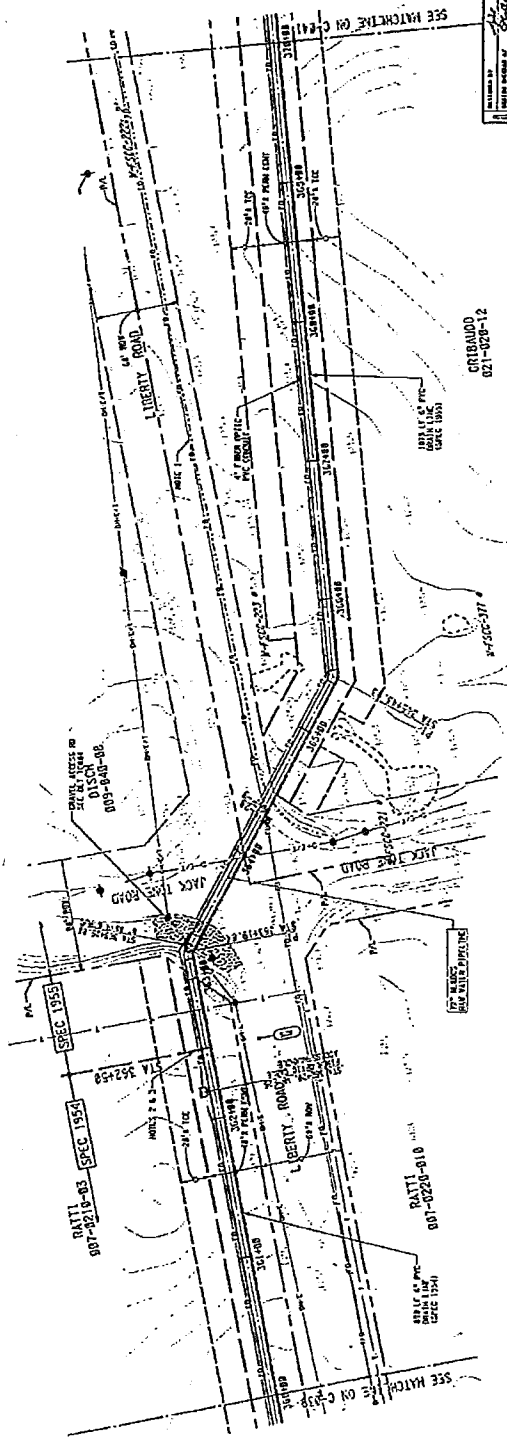
Signature of Applicant - Title

November 25, 2015

Date



## PROFILE

$$1.5 \times 10^4 \text{ (H)}, 1.5 \times 10^5 \text{ (V)}$$


PLAN

3<sup>o</sup> ON ORIGINAL DOCUMENT

CR18AUD00  
021-028-12

DATE	10/10/10
BY	10/10/10
FOR	10/10/10
REMARKS	10/10/10

**OLSON SOUTH CANAL CONNECTION**  
PIPELINE

PIPELINE PLAN AND PROFILE  
STA 368+00 TO STA 375+00  
CIVIL

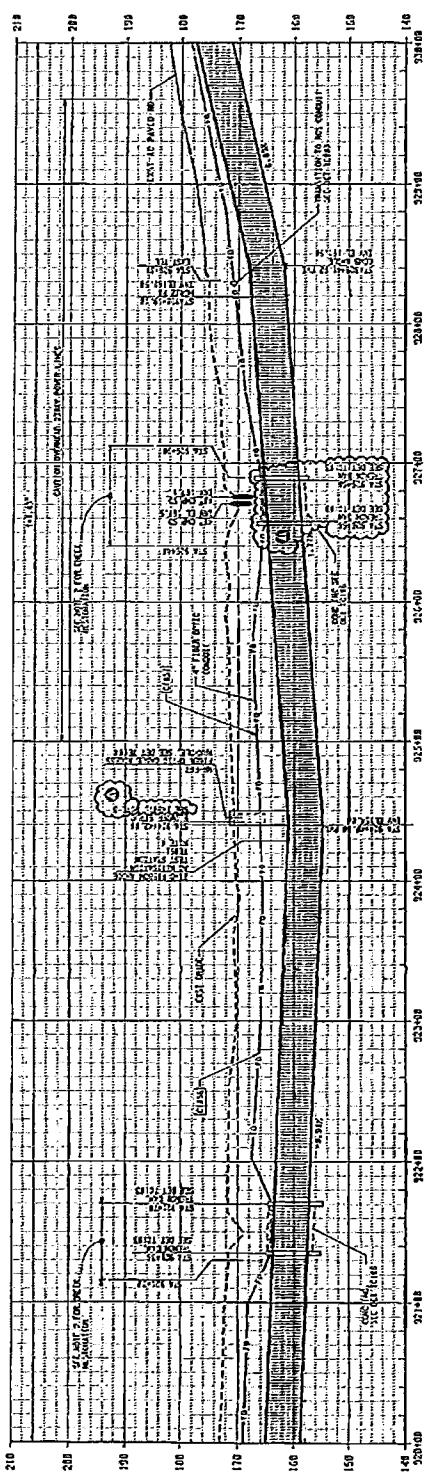
993	2089-C-040
5 5404K	TRUCK, GMC, 1960
014412087	

\_\_\_\_\_

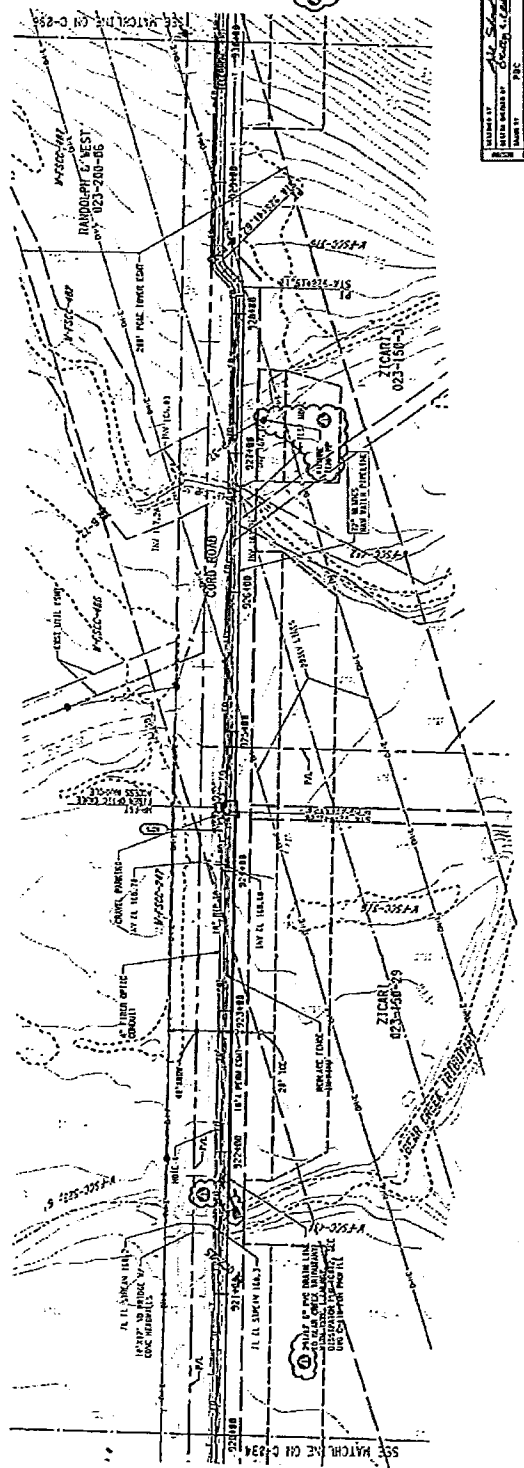








PROFILE  
1"=40' VERT 1"=100' HOR



PLAN  
1"=40'

NOTES  
1. SEE SHEET 234-00 FOR CONTINUATION.  
2. PROFILE GRAD AND JUMP DATA FOR EXIST.  
3. PROFILE GRAD AND JUMP DATA FOR PROPOSED.  
4. PROFILE GRAD AND JUMP DATA FOR EXIST.

EAST BAY MUNICIPAL UTILITY DISTRICT OAKLAND, CALIFORNIA	
FOLSOM SOUTH CANAL CONNECTION PIPELINE	
PIPELINE PLAN AND PROFILE STA 220+00 TO STA 234+00	
DATE: 12-23-85	BY: J. J. JONES
SCALE: 1"=40'	PROJECT: 2089-C-895



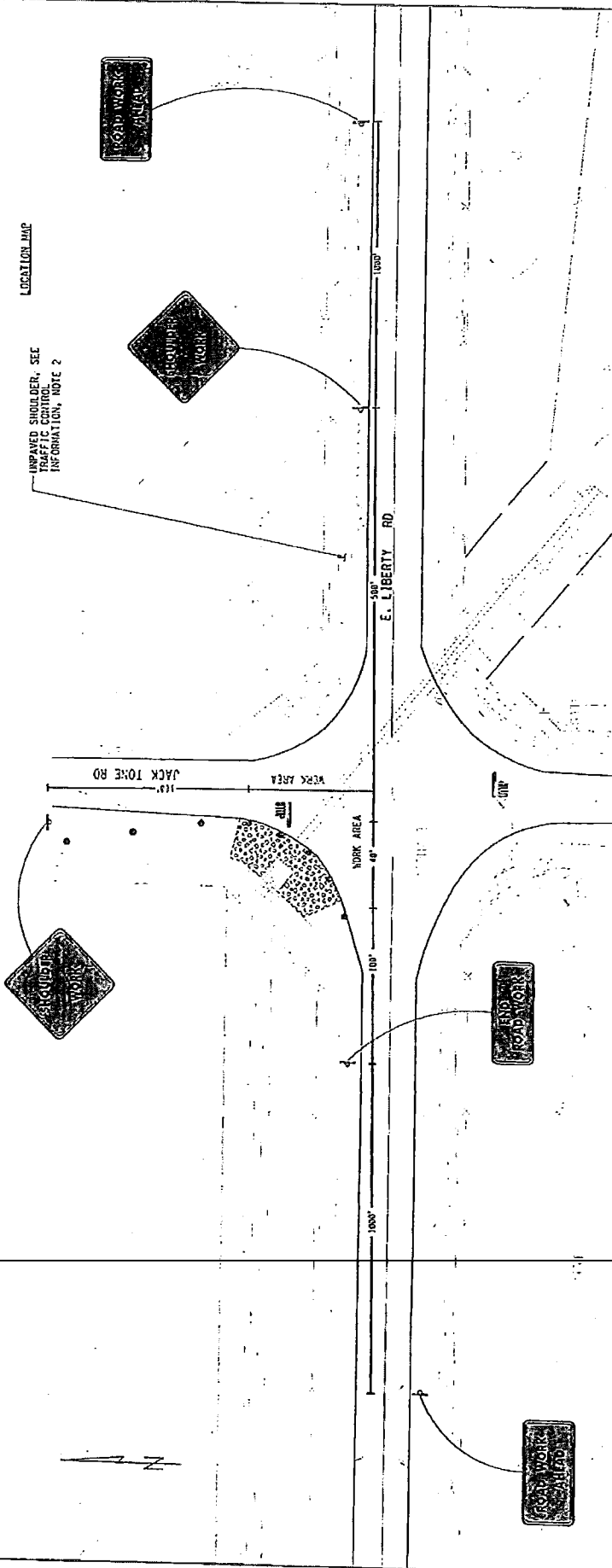
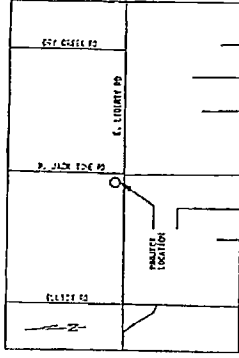


**PROJECT INFORMATION:**

1. **DURATION:** SHORT TERM STATIONARY (OCCUPIES LOCATION > 1 HOUR DURING SINGLE DAYLIGHT PERIOD)
2. **DESCRIPTION:** MAINTAINING & OPERATING AIR VALVES IN A BURIED CONCRETE VAULT
3. **WORK HOURS:** 8:00 AM - 5:00 PM

**TRAFFIC CONTROL INFORMATION:**

1. PLAN BASED ON CALIFORNIA MUTCD, 1A-5.
2. SHOULDER IS UNPAVED ALONG JACK TONE ROAD AND E. LIBERTY RD. ADJUST TRANSITION AREA CONE PLACEMENT TO BEST ADDRESS SHOULDER CONDITIONS FOR WORKER AND MOTORIST SAFETY.
3. CONE SPACING: 40 FEET MAXIMUM FOR JACK TONE RD.
4. PLAN PREPARED BY: ALEJANDRO JOAQUIN, EDUID TEL. NO. (510) 287-0555.
5. EDUID CONTACT: VINCE DOOLEY, TEL. NO. (209) 483-7619.
6. SAN JOAQUIN COUNTY NOTIFICATION: EDUID SHALL NOTIFY SAN JOAQUIN PUBLIC WORKS AT (209) 955-7421, 24 HOURS IN ADVANCE OF THE DATE WORK IS TO BEGIN.
7. KEEP A COPY OF THIS TRAFFIC CONTROL PLAN ON SITE.



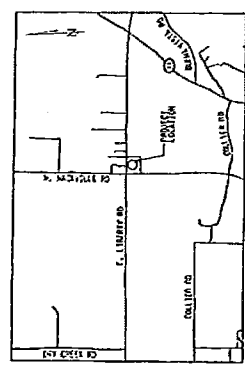
<b>EAST DAY MUNICIPAL UTILITY DISTRICT</b> OAKLAND, CALIFORNIA	
<b>FOLSOM SOUTH CANAL CONNECTION</b> PIPELINE TRAFFIC CONTROL PLAN STA 353+25	
PROJECT NO. 2089, 0363-C-001	DATE 08/25/2011
DRAWN BY ALEJANDRO JOAQUIN	CHECKED BY VINCE DOOLEY
SCALE 1" = 100'	SHEET NO. 1 OF 1

**PROJECT INFORMATION:**

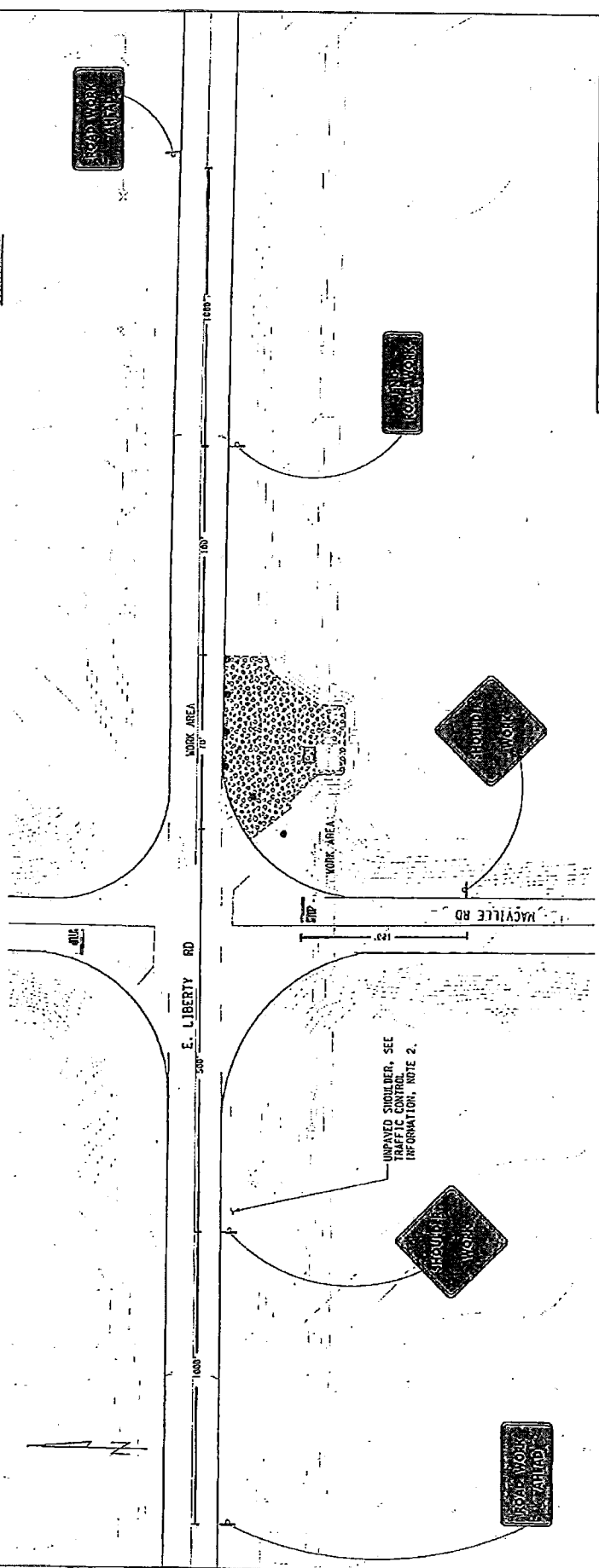
1. DURATION: SHORT TERM STATIONARY (SINGLE DAILY PERIOD)
2. DESCRIPTION: MAINTAINING & OPERATING AIR VALVES IN A BURIED CONCRETE VAULT
3. WORK HOURS: 8:00 AM - 5:00 PM

**TRAFFIC CONTROL INFORMATION:**

1. PLAN BASED ON CALIFORNIA MUTCD, TA-3.
2. SHOULDER IS UNPAVED ALONG E. LIBERTY ROAD. ADJUST TRANSITION SIGN PLACEMENT TO BEST ADDRESS SHOULDER CONDITIONS FOR WORKER AND MOTORIST SAFETY.
3. CONE SPACING: 50 FEET MAXIMUM FOR 55 MPH ZONE.
4. PLAN PREPARED BY: ALEJANDRO JOAQUIN, EDWD TEL. NO. (510) 287-0865.
5. EDWD CONTACT: VINCE DOOLEY, TEL. NO. (209) 483-7619.
6. SAN JOAQUIN COUNTY NOTIFICATION: EDWD SHALL NOTIFY SAN JOAQUIN COUNTY TRUCKERS (209) 533-1421, 24 HOURS IN ADVANCE OF THE DATE WORK IS TO BEGIN.
7. KEEP A COPY OF THIS TRAFFIC CONTROL PLAN ONSITE.



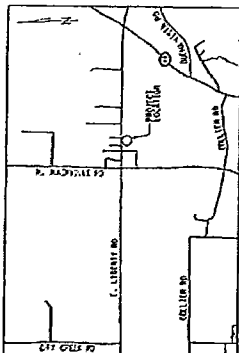
LOCATION MAP



EAST BAY MUNICIPAL UTILITY DISTRICT OAKLAND, CALIFORNIA	
FOLSOM SOUTH CANAL CONNECTION	
CITY OF FOLSOM TRAFFIC CONTROL PLAN STA 33840	
PROJECT NO.	2089, 0550-C-001
DATE	0
SCALE	1" = 100'
3" ON ORIGINAL DOCUMENT	

1. DURATION:	SHORT TERM STATIONARY (OCCUPIES LOCATION > 1 HOUR SINGLE DAYLIGHT PERIOD)	DURING
2. DESCRIPTION:	MAINTAINING & OPERATING AIR IN A BURIED CONCRETE VAULT	VALVES
3. WORK HOURS:	8:00 AM - 5:00 PM	

1. PLAN BASED ON CALIFORNIA MUTCD, TA-3.
2. SHOULDER IS UNPAVED ALONG E. LIBERTY ROAD. ADJUST TRANSITION AREA CONE PLACEMENT TO BEST ADDRESS SHOULDER CONDITIONS FOR MONITOR AND MOTORIST SAFETY.
3. CONE SPACING: 50 FEET MAXIMUM FOR 55 MPH ZONE.
4. PLAN PREPARED BY: ALEJANDRO JOAQUIN, EMBUD TEL. NO. (510) 287-0865.
5. EMBUD CONTACT: VINCE DODLEY, TEL. NO. (209) 483-7619.
6. SAN JOAQUIN COUNTY NOTIFICATION: EMBUD SHALL NOTIFY SAN JOAQUIN COUNTY (510) 287-0865, (209) 953-7421, 24 HOURS IN ADVANCE OF THE DATE WORK IS TO BEGIN.
7. KEEP A COPY OF THIS TRAFFIC CONTROL PLAN ONSITE.



LOCATION MAP



PRIVATE DRIVE

E. LIBERTY RD

## WORK AREA

1999-

UNPAVED SHOULDER. SEE  
TRAFFIC CONTROL  
INFORMATION, NOTE 2

REMOVABLE



PLAN

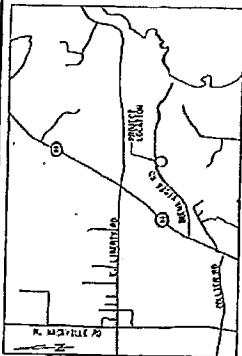
5 - ORIGINAL DOCUMENT

EAST BAY MUNICIPAL UTILITY DISTRICT OAKLAND, CALIFORNIA FOLSOM SOUTH CANAL CONNECTION PIPELINE TRAFFIC CONTROL PLAN STA 557402	20889, 0567-C-001 0
DRAWING NO. PROJECT NO. SHEET NO. DATE	20889, 0567-C-001 0
FACILITY ORIGINATOR PROJECT NO. SHEET NO. DATE	20889, 0567-C-001 0
DRAWING NO. PROJECT NO. SHEET NO. DATE	20889, 0567-C-001 0

[illegible]

1.	DURATION:	SHORT TERM STATIONARY (OCCUPIES LOCATION > 1 HOUR DURING SINGLE DAYLIGHT PERIOD)
2.	DESCRIPTION:	MAINTAINING & OPERATING AIR VALVES IN A BURIED CONCRETE VAULT
3.	WORK HOURS:	8:00 AM - 5:00 PM

1. PLAN BASED ON CALIFORNIA HIGHWAY, 1A-3.
2. SHOULDER IS PLACED ALONG BUENA VISTA ROAD. ADJUST TRANSITION AREA CONE PLACEMENT TO BEST ADDRESS SHOULDER CONDITIONS FOR WORKER AND MOTORIST SAFETY.
3. CONE SPACING: 40 FEET MAXIMUM FOR BUENA VISTA RD.
4. PLAN PREPARED BY: ALEJANDRO JOAQUIN, EBMUD TEL. NO. (510) 287-0965.
5. EBMUD CONTACT: VINCE DOOLEY, TEL. NO. (209) 403-7619.
6. SAN JOAQUIN COUNTY NOTIFICATION: EBMUD SHALL NOTIFY SAN JOAQUIN PUBLIC WORKS AT (209) 953-7421, 24 HOURS IN ADVANCE OF THE DATE WORK IS TO BEGIN.
7. KEEP A COPY OF THIS TRAFFIC CONTROL PLAN ON SITE.



### LOCATION MAP



UNPAVED SHOULDER, SEE  
TRAFFIC CONTROL  
INFORMATION, NOTE 2

BUENA VISTA RD

**WORK AREA**

100.

**Signatures**

1

—

1

11

100

PLAN

PROJECT NO.	2009-0701-C-001
DATE	
BY	
CHECKED BY	
DATE	
PROJECT NAME	2009-0701-C-001
PROJECT LOCATION	TRAFFIC CONTROL PLAN
PROJECT DESCRIPTION	514 204400
PROJECT OWNER	CH2M
PROJECT ADDRESS	
PROJECT CITY	
PROJECT STATE	
PROJECT ZIP	
PROJECT COUNTY	
PROJECT DISTRICT	
PROJECT SUBDISTRICT	
PROJECT PHASE	
PROJECT STATUS	
PROJECT COMMENTS	
PROJECT NOTES	
PROJECT DRAWING	
PROJECT SCALE	
PROJECT DATE	
PROJECT TIME	
PROJECT WEATHER	
PROJECT TEMPERATURE	
PROJECT HUMIDITY	
PROJECT WIND	
PROJECT CLOUDS	
PROJECT PRECIPITATION	
PROJECT VISIBILITY	
PROJECT AIR QUALITY	
PROJECT NOISE	
PROJECT VIBRATION	
PROJECT ELECTROMAGNETIC INTERFERENCE	
PROJECT OTHER	
PROJECT TOTAL	
PROJECT TOTAL COMMENTS	
PROJECT TOTAL NOTES	
PROJECT TOTAL DRAWING	
PROJECT TOTAL SCALE	
PROJECT TOTAL DATE	
PROJECT TOTAL TIME	
PROJECT TOTAL WEATHER	
PROJECT TOTAL TEMPERATURE	
PROJECT TOTAL HUMIDITY	
PROJECT TOTAL WIND	
PROJECT TOTAL CLOUDS	
PROJECT TOTAL PRECIPITATION	
PROJECT TOTAL VISIBILITY	
PROJECT TOTAL AIR QUALITY	
PROJECT TOTAL NOISE	
PROJECT TOTAL VIBRATION	
PROJECT TOTAL ELECTROMAGNETIC INTERFERENCE	
PROJECT TOTAL OTHER	
PROJECT TOTAL TOTAL	
PROJECT TOTAL TOTAL COMMENTS	
PROJECT TOTAL TOTAL NOTES	
PROJECT TOTAL TOTAL DRAWING	
PROJECT TOTAL TOTAL SCALE	
PROJECT TOTAL TOTAL DATE	
PROJECT TOTAL TOTAL TIME	
PROJECT TOTAL TOTAL WEATHER	
PROJECT TOTAL TOTAL TEMPERATURE	
PROJECT TOTAL TOTAL HUMIDITY	
PROJECT TOTAL TOTAL WIND	
PROJECT TOTAL TOTAL CLOUDS	
PROJECT TOTAL TOTAL PRECIPITATION	
PROJECT TOTAL TOTAL VISIBILITY	
PROJECT TOTAL TOTAL AIR QUALITY	
PROJECT TOTAL TOTAL NOISE	
PROJECT TOTAL TOTAL VIBRATION	
PROJECT TOTAL TOTAL ELECTROMAGNETIC INTERFERENCE	
PROJECT TOTAL TOTAL OTHER	
PROJECT TOTAL TOTAL TOTAL	
PROJECT TOTAL TOTAL TOTAL COMMENTS	
PROJECT TOTAL TOTAL TOTAL NOTES	
PROJECT TOTAL TOTAL TOTAL DRAWING	
PROJECT TOTAL TOTAL TOTAL SCALE	
PROJECT TOTAL TOTAL TOTAL DATE	
PROJECT TOTAL TOTAL TOTAL TIME	
PROJECT TOTAL TOTAL TOTAL WEATHER	
PROJECT TOTAL TOTAL TOTAL TEMPERATURE	
PROJECT TOTAL TOTAL TOTAL HUMIDITY	
PROJECT TOTAL TOTAL TOTAL WIND	
PROJECT TOTAL TOTAL TOTAL CLOUDS	
PROJECT TOTAL TOTAL TOTAL PRECIPITATION	
PROJECT TOTAL TOTAL TOTAL VISIBILITY	
PROJECT TOTAL TOTAL TOTAL AIR QUALITY	
PROJECT TOTAL TOTAL TOTAL NOISE	
PROJECT TOTAL TOTAL TOTAL VIBRATION	
PROJECT TOTAL TOTAL TOTAL ELECTROMAGNETIC INTERFERENCE	
PROJECT TOTAL TOTAL TOTAL OTHER	
PROJECT TOTAL TOTAL TOTAL TOTAL	
PROJECT TOTAL TOTAL TOTAL TOTAL COMMENTS	
PROJECT TOTAL TOTAL TOTAL TOTAL NOTES	
PROJECT TOTAL TOTAL TOTAL TOTAL DRAWING	
PROJECT TOTAL TOTAL TOTAL TOTAL SCALE	
PROJECT TOTAL TOTAL TOTAL TOTAL DATE	
PROJECT TOTAL TOTAL TOTAL TOTAL TIME	
PROJECT TOTAL TOTAL TOTAL TOTAL WEATHER	
PROJECT TOTAL TOTAL TOTAL TOTAL TEMPERATURE	
PROJECT TOTAL TOTAL TOTAL TOTAL HUMIDITY	
PROJECT TOTAL TOTAL TOTAL TOTAL WIND	
PROJECT TOTAL TOTAL TOTAL TOTAL CLOUDS	
PROJECT TOTAL TOTAL TOTAL TOTAL PRECIPITATION	
PROJECT TOTAL TOTAL TOTAL TOTAL VISIBILITY	
PROJECT TOTAL TOTAL TOTAL TOTAL AIR QUALITY	
PROJECT TOTAL TOTAL TOTAL TOTAL NOISE	
PROJECT TOTAL TOTAL TOTAL TOTAL VIBRATION	
PROJECT TOTAL TOTAL TOTAL TOTAL ELECTROMAGNETIC INTERFERENCE	
PROJECT TOTAL TOTAL TOTAL TOTAL OTHER	
PROJECT TOTAL TOTAL TOTAL TOTAL TOTAL	
PROJECT TOTAL TOTAL TOTAL TOTAL TOTAL COMMENTS	
PROJECT TOTAL TOTAL TOTAL TOTAL TOTAL NOTES	
PROJECT TOTAL TOTAL TOTAL TOTAL TOTAL DRAWING	
PROJECT TOTAL TOTAL TOTAL TOTAL TOTAL SCALE	
PROJECT TOTAL TOTAL TOTAL TOTAL TOTAL DATE	
PROJECT TOTAL TOTAL TOTAL TOTAL TOTAL TIME	
PROJECT TOTAL TOTAL TOTAL TOTAL TOTAL WEATHER	
PROJECT TOTAL TOTAL TOTAL TOTAL TOTAL TEMPERATURE	
PROJECT TOTAL TOTAL TOTAL TOTAL TOTAL HUMIDITY	
PROJECT TOTAL TOTAL TOTAL TOTAL TOTAL WIND	
PROJECT TOTAL TOTAL TOTAL TOTAL TOTAL CLOUDS	
PROJECT TOTAL TOTAL TOTAL TOTAL TOTAL PRECIPITATION	
PROJECT TOTAL TOTAL TOTAL TOTAL TOTAL VISIBILITY	
PROJECT TOTAL TOTAL TOTAL TOTAL TOTAL AIR QUALITY	
PROJECT TOTAL TOTAL TOTAL TOTAL TOTAL NOISE	
PROJECT TOTAL TOTAL TOTAL TOTAL TOTAL VIBRATION	
PROJECT TOTAL TOTAL TOTAL TOTAL TOTAL ELECTROMAGNETIC INTERFERENCE	
PROJECT TOTAL TOTAL TOTAL TOTAL TOTAL OTHER	
PROJECT TOTAL TOTAL TOTAL TOTAL TOTAL TOTAL	
PROJECT TOTAL TOTAL TOTAL TOTAL TOTAL TOTAL COMMENTS	
PROJECT TOTAL TOTAL TOTAL TOTAL TOTAL TOTAL NOTES	
PROJECT TOTAL TOTAL TOTAL TOTAL TOTAL TOTAL DRAWING	
PROJECT TOTAL TOTAL TOTAL TOTAL TOTAL TOTAL SCALE	
PROJECT TOTAL TOTAL TOTAL TOTAL TOTAL TOTAL DATE	
PROJECT TOTAL TOTAL TOTAL TOTAL TOTAL TOTAL TIME	
PROJECT TOTAL TOTAL TOTAL TOTAL TOTAL TOTAL WEATHER	
PROJECT TOTAL TOTAL TOTAL TOTAL TOTAL TOTAL TEMPERATURE	
PROJECT TOTAL TOTAL TOTAL TOTAL TOTAL TOTAL HUMIDITY	
PROJECT TOTAL TOTAL TOTAL TOTAL TOTAL TOTAL WIND	
PROJECT TOTAL TOTAL TOTAL TOTAL TOTAL TOTAL CLOUDS	
PROJECT TOTAL TOTAL TOTAL TOTAL TOTAL TOTAL PRECIPITATION	
PROJECT TOTAL TOTAL TOTAL TOTAL TOTAL TOTAL VISIBILITY	
PROJECT TOTAL TOTAL TOTAL TOTAL TOTAL TOTAL AIR QUALITY	
PROJECT TOTAL TOTAL TOTAL TOTAL TOTAL TOTAL NOISE	
PROJECT TOTAL TOTAL TOTAL TOTAL TOTAL TOTAL VIBRATION	
PROJECT TOTAL TOTAL TOTAL TOTAL TOTAL TOTAL ELECTROMAGNETIC INTERFERENCE	
PROJECT TOTAL TOTAL TOTAL TOTAL TOTAL TOTAL OTHER	
PROJECT TOTAL TOTAL TOTAL TOTAL TOTAL TOTAL TOTAL	
PROJECT TOTAL TOTAL TOTAL TOTAL TOTAL TOTAL TOTAL COMMENTS	
PROJECT TOTAL TOTAL TOTAL TOTAL TOTAL TOTAL TOTAL NOTES	
PROJECT TOTAL TOTAL TOTAL TOTAL TOTAL TOTAL TOTAL DRAWING	
PROJECT TOTAL TOTAL TOTAL TOTAL TOTAL TOTAL TOTAL SCALE	
PROJECT TOTAL TOTAL TOTAL TOTAL TOTAL TOTAL TOTAL DATE	
PROJECT TOTAL TOTAL TOTAL TOTAL TOTAL TOTAL TOTAL TIME	
PROJECT TOTAL TOTAL TOTAL TOTAL TOTAL TOTAL TOTAL WEATHER	
PROJECT TOTAL TOTAL TOTAL TOTAL TOTAL TOTAL TOTAL TEMPERATURE	
PROJECT TOTAL TOTAL TOTAL TOTAL TOTAL TOTAL TOTAL HUMIDITY	
PROJECT TOTAL TOTAL TOTAL TOTAL TOTAL TOTAL TOTAL WIND	
PROJECT TOTAL TOTAL TOTAL TOTAL TOTAL TOTAL TOTAL CLOUDS	
PROJECT TOTAL TOTAL TOTAL TOTAL TOTAL TOTAL TOTAL PRECIPITATION	
PROJECT TOTAL TOTAL TOTAL TOTAL TOTAL TOTAL TOTAL VISIBILITY	
PROJECT TOTAL TOTAL TOTAL TOTAL TOTAL TOTAL TOTAL AIR QUALITY	
PROJECT TOTAL TOTAL TOTAL TOTAL TOTAL TOTAL TOTAL NOISE	
PROJECT TOTAL TOTAL TOTAL TOTAL TOTAL TOTAL TOTAL VIBRATION	</

[illegible]

3- ON ORIGINAL DOCUMENT

2089.0701-C-001 0

1944	1945
1946	1947
1948	1949
1950	1951
1952	1953
1954	1955
1956	1957
1958	1959
1960	1961
1962	1963
1964	1965
1966	1967
1968	1969
1970	1971
1972	1973
1974	1975
1976	1977
1978	1979
1980	1981
1982	1983
1984	1985
1986	1987
1988	1989
1990	1991
1992	1993
1994	1995
1996	1997
1998	1999
2000	2001
2002	2003
2004	2005
2006	2007
2008	2009
2010	2011
2012	2013
2014	2015
2016	2017
2018	2019
2020	2021
2022	2023
2024	2025
2026	2027
2028	2029
2030	2031
2032	2033
2034	2035
2036	2037
2038	2039
2040	2041
2042	2043
2044	2045
2046	2047
2048	2049
2050	2051
2052	2053
2054	2055
2056	2057
2058	2059
2060	2061
2062	2063
2064	2065
2066	2067
2068	2069
2070	2071
2072	2073
2074	2075
2076	2077
2078	2079
2080	2081
2082	2083
2084	2085
2086	2087
2088	2089
2090	2091
2092	2093
2094	2095
2096	2097
2098	2099
2100	2101
2102	2103
2104	2105
2106	2107
2108	2109
2110	2111
2112	2113
2114	2115
2116	2117
2118	2119
2120	2121
2122	2123
2124	2125
2126	2127
2128	2129
2130	2131
2132	2133
2134	2135
2136	2137
2138	2139
2140	2141
2142	2143
2144	2145
2146	2147
2148	2149
2150	2151
2152	2153
2154	2155
2156	2157
2158	2159
2160	2161
2162	2163
2164	2165
2166	2167
2168	2169
2170	2171
2172	2173
2174	2175
2176	2177
2178	2179
2180	2181
2182	2183
2184	2185
2186	2187
2188	2189
2190	2191
2192	2193
2194	2195
2196	2197
2198	2199
2200	2201
2202	2203
2204	2205
2206	2207
2208	2209
2210	2211
2212	2213
2214	2215
2216	2217
2218	2219
2220	2221
2222	2223
2224	2225
2226	2227
2228	2229
2230	2231
2232	2233
2234	2235
2236	2237
2238	2239
2240	2241
2242	2243
2244	2245
2246	

1	2	3	4	5	6	7	8	9	10	11	12	13	14	15	16	17	18	19	20	21	22	23	24	25	26	27	28	29	30	31	32	33	34	35	36	37	38	39	40	41	42	43	44	45	46	47	48	49	50	51	52	53	54	55	56	57	58	59	60	61	62	63	64	65	66	67	68	69	70	71	72	73	74	75	76	77	78	79	80	81	82	83	84	85	86	87	88	89	90	91	92	93	94	95	96	97	98	99	100	101	102	103	104	105	106	107	108	109	110	111	112	113	114	115	116	117	118	119	120	121	122	123	124	125	126	127	128	129	130	131	132	133	134	135	136	137	138	139	140	141	142	143	144	145	146	147	148	149	150	151	152	153	154	155	156	157	158	159	160	161	162	163	164	165	166	167	168	169	170	171	172	173	174	175	176	177	178	179	180	181	182	183	184	185	186	187	188	189	190	191	192	193	194	195	196	197	198	199	200	201	202	203	204	205	206	207	208	209	210	211	212	213	214	215	216	217	218	219	220	221	222	223	224	225	226	227	228	229	230	231	232	233	234	235	236	237	238	239	240	241	242	243	244	245	246	247	248	249	250	251	252	253	254	255	256	257	258	259	260	261	262	263	264	265	266	267	268	269	270	271	272	273	274	275	276	277	278	279	280	281	282	283	284	285	286	287	288	289	290	291	292	293	294	295	296	297	298	299	300	301	302	303	304	305	306	307	308	309	310	311	312	313	314	315	316	317	318	319	320	321	322	323	324	325	326	327	328	329	330	331	332	333	334	335	336	337	338	339	340	341	342	343	344	345	346	347	348	349	350	351	352	353	354	355	356	357	358	359	360	361	362	363	364	365	366	367	368	369	370	371	372	373	374	375	376	377	378	379	380	381	382	383	384	385	386	387	388	389	390	391	392	393	394	395	396	397	398	399	400	401	402	403	404	405	406	407	408	409	410	411	412	413	414	415	416	417	418	419	420	421	422	423	424	425	426	427	428	429	430	431	432	433	434	435	436	437	438	439	440	441	442	443	444	445	446	447	448	449	450	451	452	453	454	455	456	457	458	459	460	461	462	463	464	465	466
---	---	---	---	---	---	---	---	---	----	----	----	----	----	----	----	----	----	----	----	----	----	----	----	----	----	----	----	----	----	----	----	----	----	----	----	----	----	----	----	----	----	----	----	----	----	----	----	----	----	----	----	----	----	----	----	----	----	----	----	----	----	----	----	----	----	----	----	----	----	----	----	----	----	----	----	----	----	----	----	----	----	----	----	----	----	----	----	----	----	----	----	----	----	----	----	----	----	----	-----	-----	-----	-----	-----	-----	-----	-----	-----	-----	-----	-----	-----	-----	-----	-----	-----	-----	-----	-----	-----	-----	-----	-----	-----	-----	-----	-----	-----	-----	-----	-----	-----	-----	-----	-----	-----	-----	-----	-----	-----	-----	-----	-----	-----	-----	-----	-----	-----	-----	-----	-----	-----	-----	-----	-----	-----	-----	-----	-----	-----	-----	-----	-----	-----	-----	-----	-----	-----	-----	-----	-----	-----	-----	-----	-----	-----	-----	-----	-----	-----	-----	-----	-----	-----	-----	-----	-----	-----	-----	-----	-----	-----	-----	-----	-----	-----	-----	-----	-----	-----	-----	-----	-----	-----	-----	-----	-----	-----	-----	-----	-----	-----	-----	-----	-----	-----	-----	-----	-----	-----	-----	-----	-----	-----	-----	-----	-----	-----	-----	-----	-----	-----	-----	-----	-----	-----	-----	-----	-----	-----	-----	-----	-----	-----	-----	-----	-----	-----	-----	-----	-----	-----	-----	-----	-----	-----	-----	-----	-----	-----	-----	-----	-----	-----	-----	-----	-----	-----	-----	-----	-----	-----	-----	-----	-----	-----	-----	-----	-----	-----	-----	-----	-----	-----	-----	-----	-----	-----	-----	-----	-----	-----	-----	-----	-----	-----	-----	-----	-----	-----	-----	-----	-----	-----	-----	-----	-----	-----	-----	-----	-----	-----	-----	-----	-----	-----	-----	-----	-----	-----	-----	-----	-----	-----	-----	-----	-----	-----	-----	-----	-----	-----	-----	-----	-----	-----	-----	-----	-----	-----	-----	-----	-----	-----	-----	-----	-----	-----	-----	-----	-----	-----	-----	-----	-----	-----	-----	-----	-----	-----	-----	-----	-----	-----	-----	-----	-----	-----	-----	-----	-----	-----	-----	-----	-----	-----	-----	-----	-----	-----	-----	-----	-----	-----	-----	-----	-----	-----	-----	-----	-----	-----	-----	-----	-----	-----	-----	-----	-----	-----	-----	-----	-----	-----	-----	-----	-----	-----	-----	-----	-----	-----	-----	-----	-----	-----	-----	-----	-----	-----	-----	-----	-----	-----	-----	-----	-----	-----	-----	-----	-----	-----	-----	-----	-----	-----	-----	-----	-----	-----	-----	-----	-----	-----	-----	-----	-----	-----	-----	-----	-----	-----	-----	-----	-----	-----	-----	-----	-----	-----	-----	-----	-----	-----	-----	-----

3- ON ORIGINAL DOCUMENT

10

---

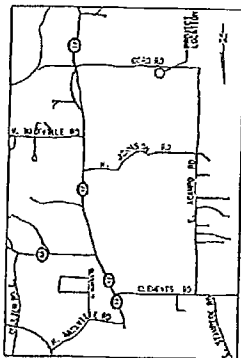
---

---

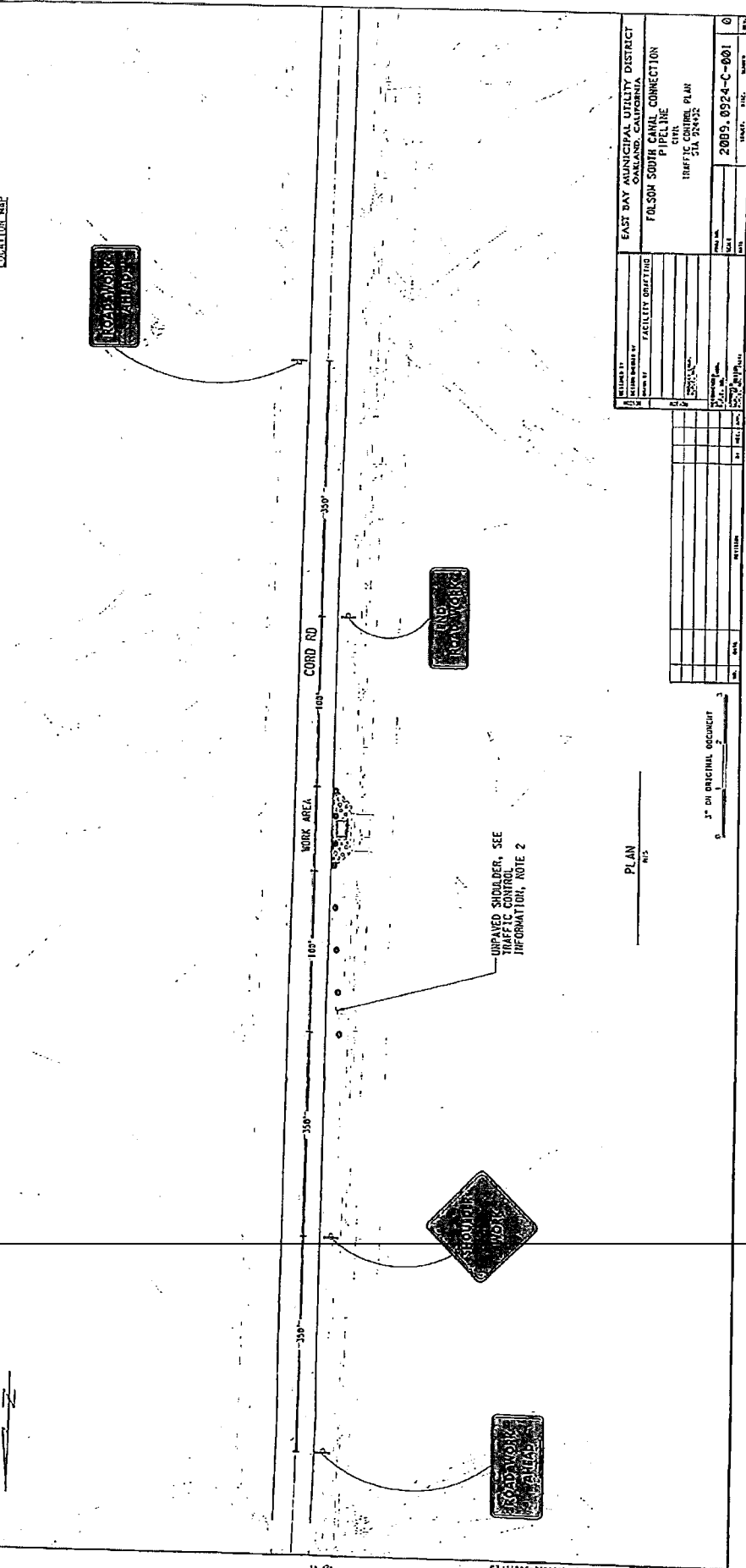
1115  
1175

## 3. WORK HOURS: 8:00 AM - 5:00 PM

1. PLAN BASED ON CALIFORNIA MUTCD, 1A-3.
2. SHOULDER IS UNPAVED ALONG CORO ROAD. ADJUST TRANSITION AREA CONE PLACEMENT TO BEST ADDRESS SHOULDER CONDITIONS FOR NONRIGOR AND MOTORIST SAFETY.
3. CONE SPACING: 48 FEET MAXIMUM FOR CORO RD.
4. PLAN PREPARED BY: ALEJANDRO JOAQUIN, EDWARD TEL. NO. (510) 287-0065.
5. EDWARD CONTACT: VINCE DOOLEY, TEL. NO. (209) 403-7619.
6. SAN JOAQUIN COUNTY NOTIFICATION: EDWARD SHALL NOTIFY SAN JOAQUIN PUBLIC WORKS AT (209) 953-7421, 24 HOURS IN ADVANCE OF THE DATE WORK IS TO BEGIN.
7. KEEP A COPY OF THIS TRAFFIC CONTROL PLAN ONSITE.



LOCATION MAP



PLAN

[illegible][illegible]

5- ON ORIGINAL DOCUMENT

FILE NO.	2009.0924-C-001	0
DATE	11/17/09	
TIME	11:17	

## **GENERAL PROVISIONS**

### **GOVERNING INSTALLATION OF SUBSURFACE STRUCTURES AND PIPELINES WITHIN COUNTY ROAD RIGHTS-OF-WAY**

#### **PUBLIC CONVENIENCE AND SAFETY:**

- A. Before obstructing any private driveway entrance or County road traveled way with a trench, spoil bank, equipment or other barrier permitted for any prolonged period of time, the Permittee shall notify the known users of the respective thoroughfare(s) involved, and shall provide access for vehicular and pedestrian traffic to and from the road.
  - 1. Unless otherwise permitted, all work shall be conducted in such a manner that no less than one lane of the existing County road traveled way will be maintained open to public traffic during working hours in a smooth and safe riding condition(s). Two lanes shall be open after working hours.
  - 2. In cases where road closure is permitted, the permission to close the road will be granted under the condition that the Permittee notify the following persons and/or agencies of the time, the period of closure, and the detour route at least twenty-four (24) hours prior to said road closure.
    - a. The County of San Joaquin Public Works Department
    - b. The County of San Joaquin Sheriff's Office
    - c. The local postal service
    - d. The local fire district
    - e. The local school district
    - f. The local residents involved
- B. Should hazardous conditions relative to the installation operations warrant flagmen, as many capable flagmen as may be necessary shall be provided by the Permittee and stationed in advance of work to warn and direct traffic.
- C. Lights, signs and barricades shall be furnished, erected and maintained by the Permittee for the adequate warning and convenience of the public, with particular attention to be taken in this regard after dark.
- D. Any excess dirt and/or debris which might be a hazard to either automobile or pedestrian traffic, uncontrollable by lights, signs and barricades, shall be removed from the jobsite daily.

#### **STRUCTURES:**

- A. Walls of structures shall be such quality and strength that they will resist all pressures and will not crack or be deformed in such a way as to create a hazard or maintenance problem at any time. Therefore, the minimum structural requirements for concrete pipe placed under county road rights-of-way shall conform to the following American Association of State Highway and Transportation Officials (AASHTO) designations.
  - 1. For concrete pipe up to and including thirty-three inches (33") inside diameter, extra strength concrete conforming to AASHTO Designation M 170M.
  - 2. For concrete pipe thirty-six inches (36") inside diameter and larger, reinforced concrete pipe conforming to AASHTO Designation M 170M Class III.
  - 3. Plastic pipe conforming to AASHTO Designation M294.
- B. All concrete pipe joints with County road rights-of-way shall be sealed against leakage and/or infiltration with rubber gasket in conformance with Section 65-1-06 of the California Standard Specifications, or with other methods as may be permitted under the Special Provisions.
- C. Cast-in-place concrete pipe, vitrified clay pipe, spiral welded steel pipe, or corrugated aluminum alloy pipe shall not be installed within the County road rights-of-way unless specifically so stated in the Special Provisions, and only under the conditions as provided.
- D. All structures to be buried within the County rights-of-way shall be set at such elevations as to allow minimum coverage of thirty inches (30") to the centerline of the roadways and twelve inches (12") at the bottoms of borrow ditches each side of the roadways. The depths of structures shall be established below a flat plane extending across the rights-of-way, no part of which shall extend above the elevations stated above; manholes, lampholes, valves, etc. not included. Future surface elevations shall be anticipated as nearly as possible and structure elevations shall be established for future adjustments accordingly.
- E. The County hereby reserves the right to specify in the Special Provisions the gage and surface treatment of any galvanized corrugated metal pipe that is to be installed.
- F. All longitudinal utility facilities are to be established (and dimensioned on sketches) from surveyed centerline of road right-of-way, not from right-of-way (border) lines.

#### **REPAIRS OF THE COUNTY RIGHT-OF-WAY:**

- A. All excavations shall be backfilled and compacted immediately after work therein has been completed.
- B. Trenched shall not be left open farther than 300 feet in advance of pipe laying operations, or 200 feet to the rear thereof, unless otherwise permitted by the Engineer.
- C. Unless otherwise permitted under the Special Provisions, backfill shall be placed and mechanically compacted in such a manner that the relative compaction throughout the entire fill within the County road right-of-way shall conform to the percentages of compaction as shown on the Trench detail.
- D. Backfill material shall be placed in horizontal uniform layers not to exceed in thickness, before compaction, 0.67 foot in the bedding region, one foot where 90% compaction is required, and two feet where 80% compaction is required.
- E. No portion of the excavation(s) shall be compacted by ponding or jetting unless a maintenance bond is provided.
- F. Gravel backfill material shall be utilized only where specifically so stated on the face of the permit. It shall be compacted by means of a high-frequency internal vibrator, the compactor to be a size and type approved by the Engineer. Points of compaction shall not be greater than 18" centers and to the full depth of the lift.
- G. All pavements, curbs, gutters, sidewalks, borrow ditches, pipes, head walls, road signs, trees, shrubbery, and/or other permanent road facilities impaired by or as a result of construction operations at the construction site(s) occupied by materials and/or equipment, shall be restored immediately upon backfilling of the excavation to the original grades and cross sections, and to a condition as good as, or better than existing prior to construction.
- H. All surfacing materials of roadways and driveway approaches cut or damaged by or as a result of construction operations, shall be replaced within ONE WEEK following the backfilling of excavation, weather permitting, with compacted layers of surfacing materials at least as thick as the existing, and no less than two inches (2") of asphalt concrete over six inches (6") of aggregate base, both as specified below.
  - 1. Asphalt Concrete: Combined mineral aggregate shall conform to the quality and gradation requirements for Type "B" one-half inch (1/2") maximum aggregate, coarse or medium gradation as specified in Section 39 of the California Standard Specifications. The bituminous binder to be mixed with mineral aggregate shall be paving asphalt having (Grade PG 64-10), unless otherwise directed by the Engineer. Placement of asphalt concrete surfacing shall conform to the applicable provisions of Section 39 of the California Standard Specifications.
  - 2. Aggregate Base: Combined mineral aggregates shall conform to the quality and the grading for three-quarter inch (3/4") maximum size aggregate Class 2 Aggregate Base specified in Section 26 of the California Standard Specifications.
- I. Before acceptance of repairs to the County road rights-of-way, all unsightly and detrimental dirt, dust and/or debris shall be removed and the construction areas left in a neat and presentable condition(s).
  - 1. If necessary, County road traveled way and driveway pavements shall be washed with water to remove dirt and dust.
  - 2. Driveway approaches and field entrance pavements damaged by equipment or spoil banks shall be repaired as directed by the Engineer.
- J. Upon request by the County, any settlement, sagging of surface, or cracking of pavement shall be repaired immediately by and at the sole expense of the Permittee for a period of one year following acceptance of the work.

## SPECIAL PROVISIONS

### Winter Weather Utility Work

---

1. **SUPERVISION:** The utility company (permittee) shall furnish full-time supervision of all work to insure compliance with the permit provision.
2. **START OF WORK:** No work within the County right-of-way shall be started until the utility company representative has made an evaluation of weather conditions and has determined the work can be accomplished under the provisions of the permit.
3. **CLEAN PAVEMENT:** Dirt and mud shall not be deposited on the pavement outside the area of work, and if inadvertently tracked onto the road travel way shall be removed immediately.
4. **DAILY RESTORATION:** Private driveways and road intersections shall be restored daily.
5. **WEATHER-TIGHT CONDITIONS:** All trenches shall be filled and compacted, ditches and other drainage facilities regarded and opened, and the entire work area restored to weather-tight condition prior to any rain.